



**Nieuw!!!**

# Monitoren & analyseren

*GIS als duurzaam baanbeheertool*

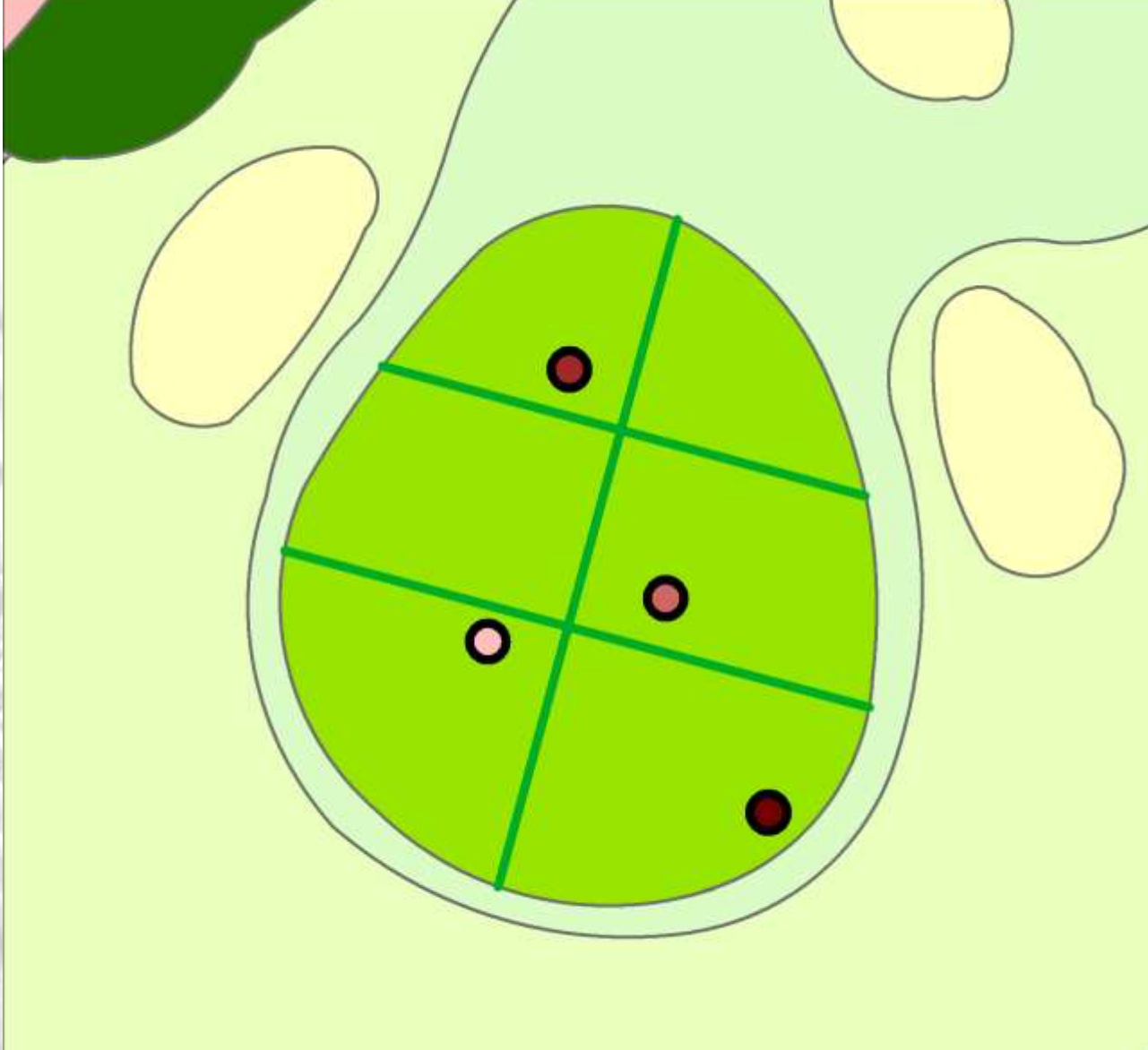
# Pinpositie



# Pin positie



2010



mei

juni

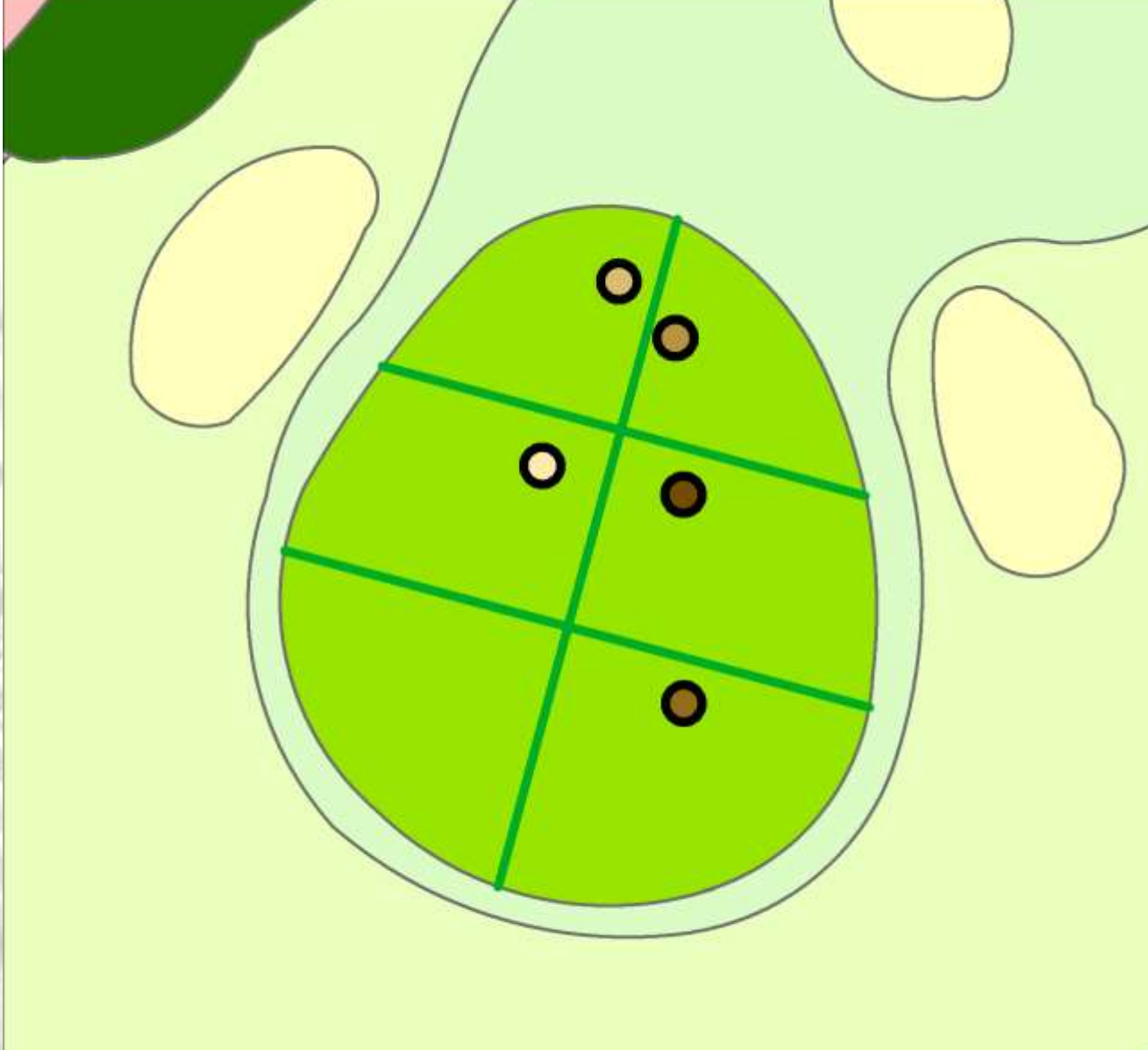
juli

aug

sept

okt

2010



mei

juni

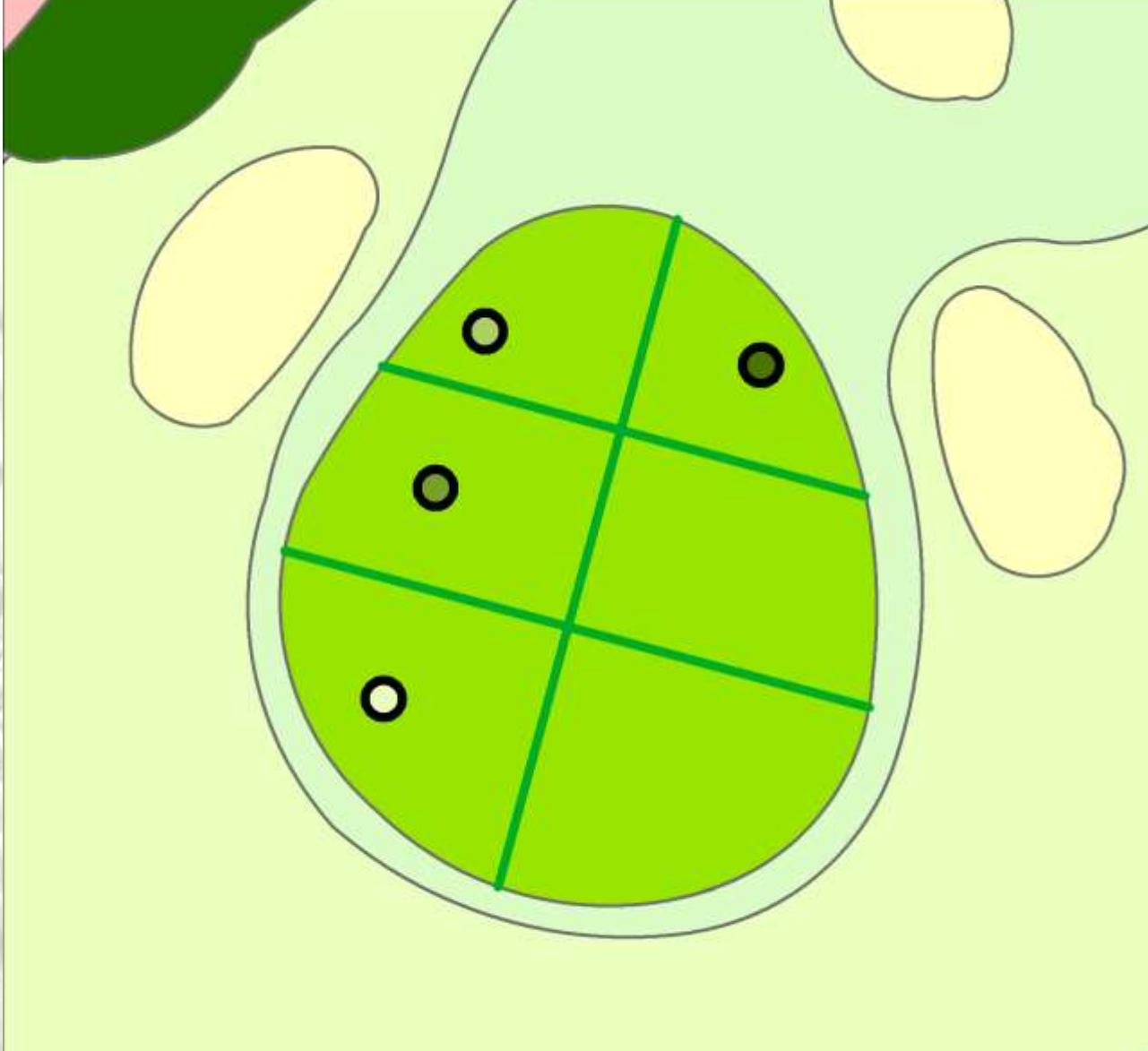
juli

aug

sept

okt

2010



mei

juni

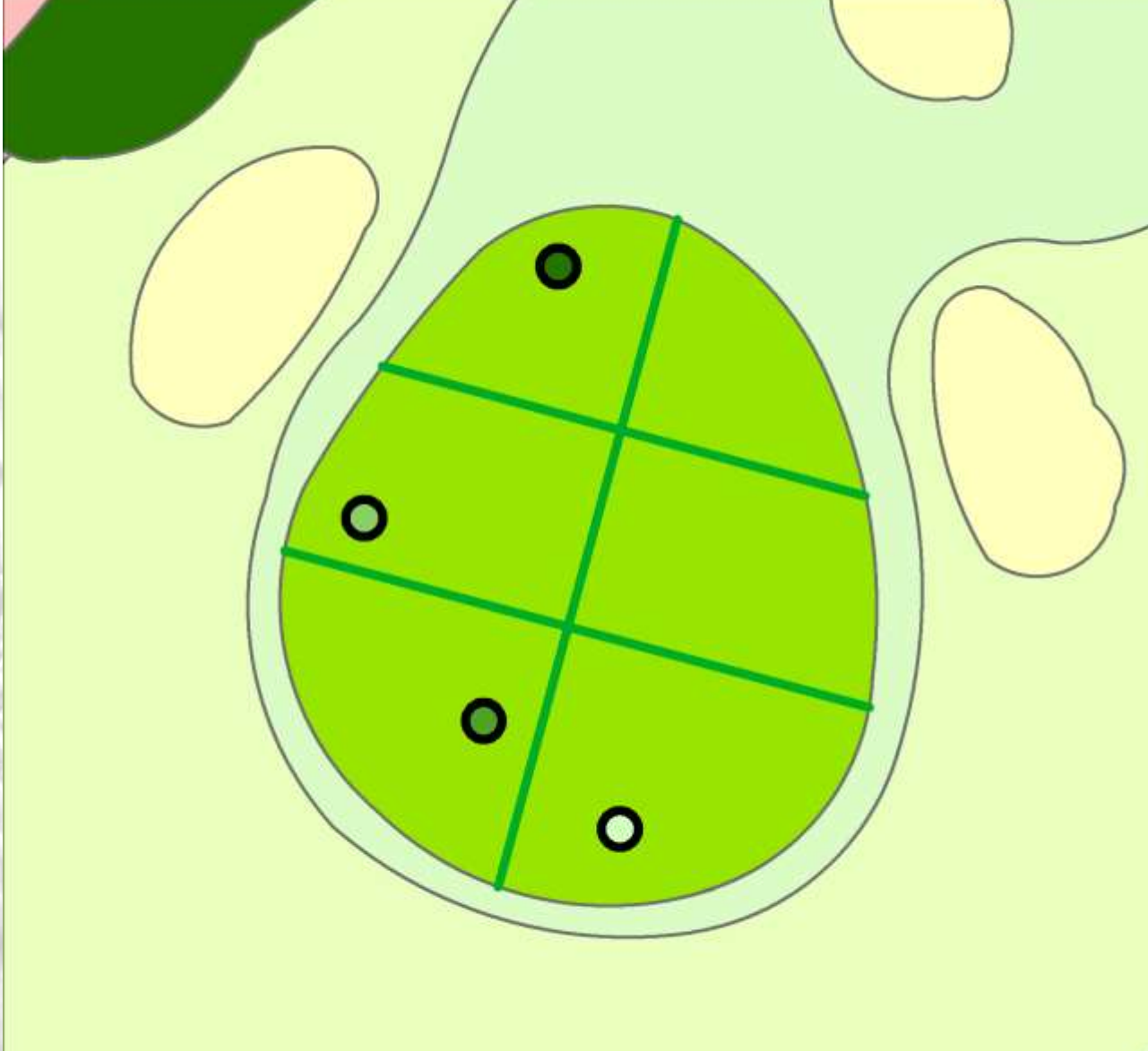
juli

aug

sept

okt

2010



mei

juni

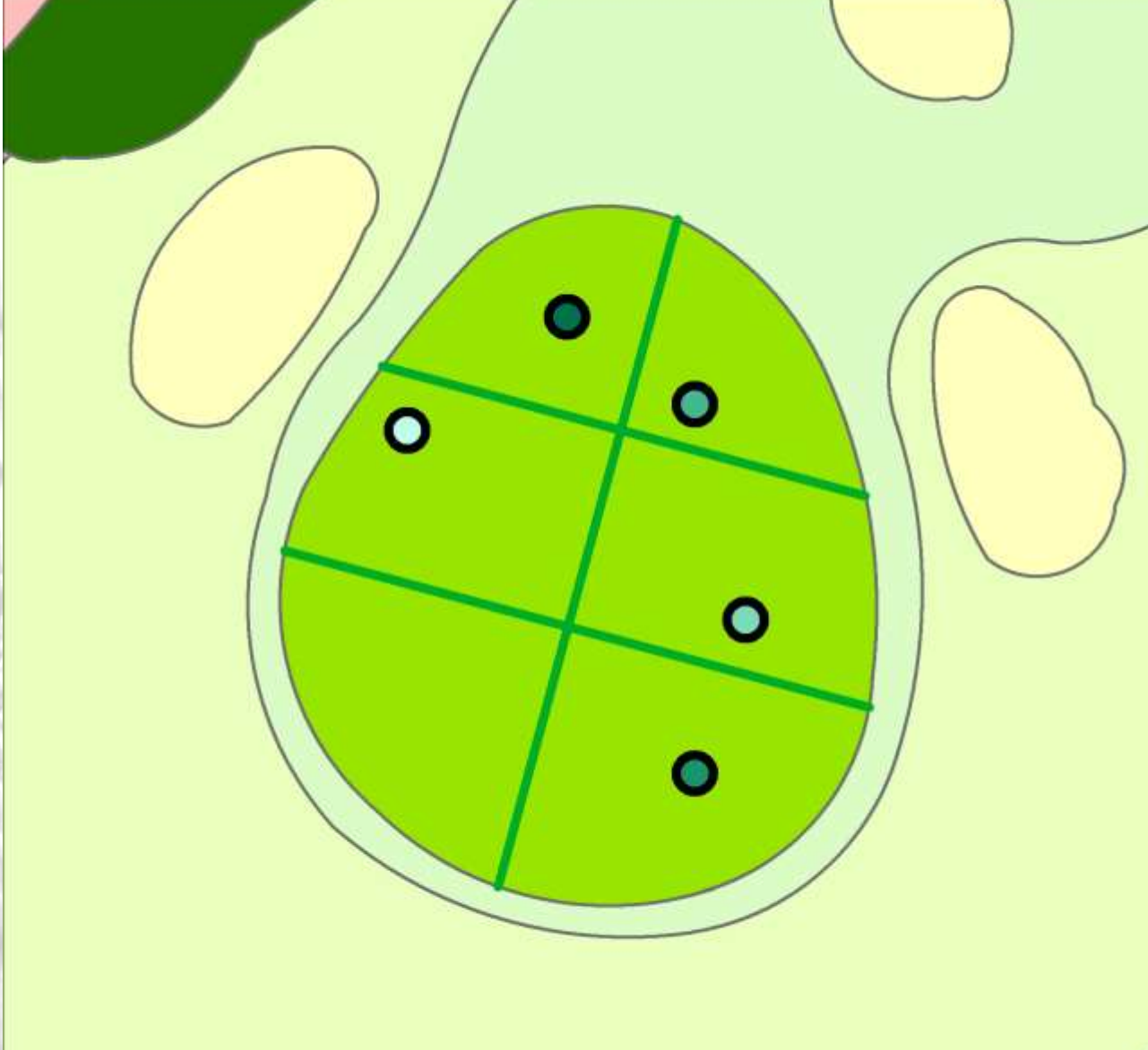
juli

aug

sept

okt

2010



mei

juni

juli

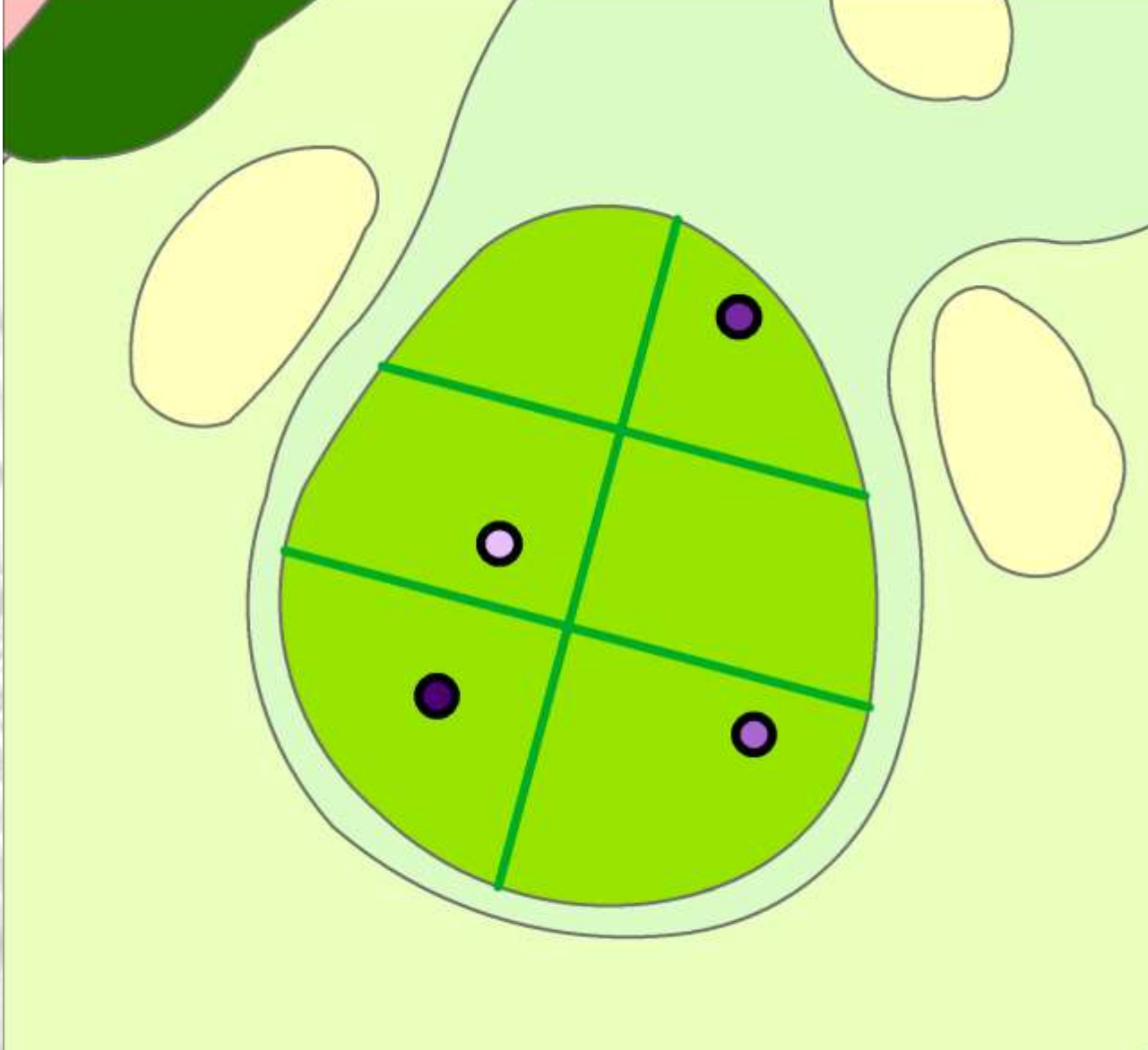
aug

sept

okt



2010



mei

juni

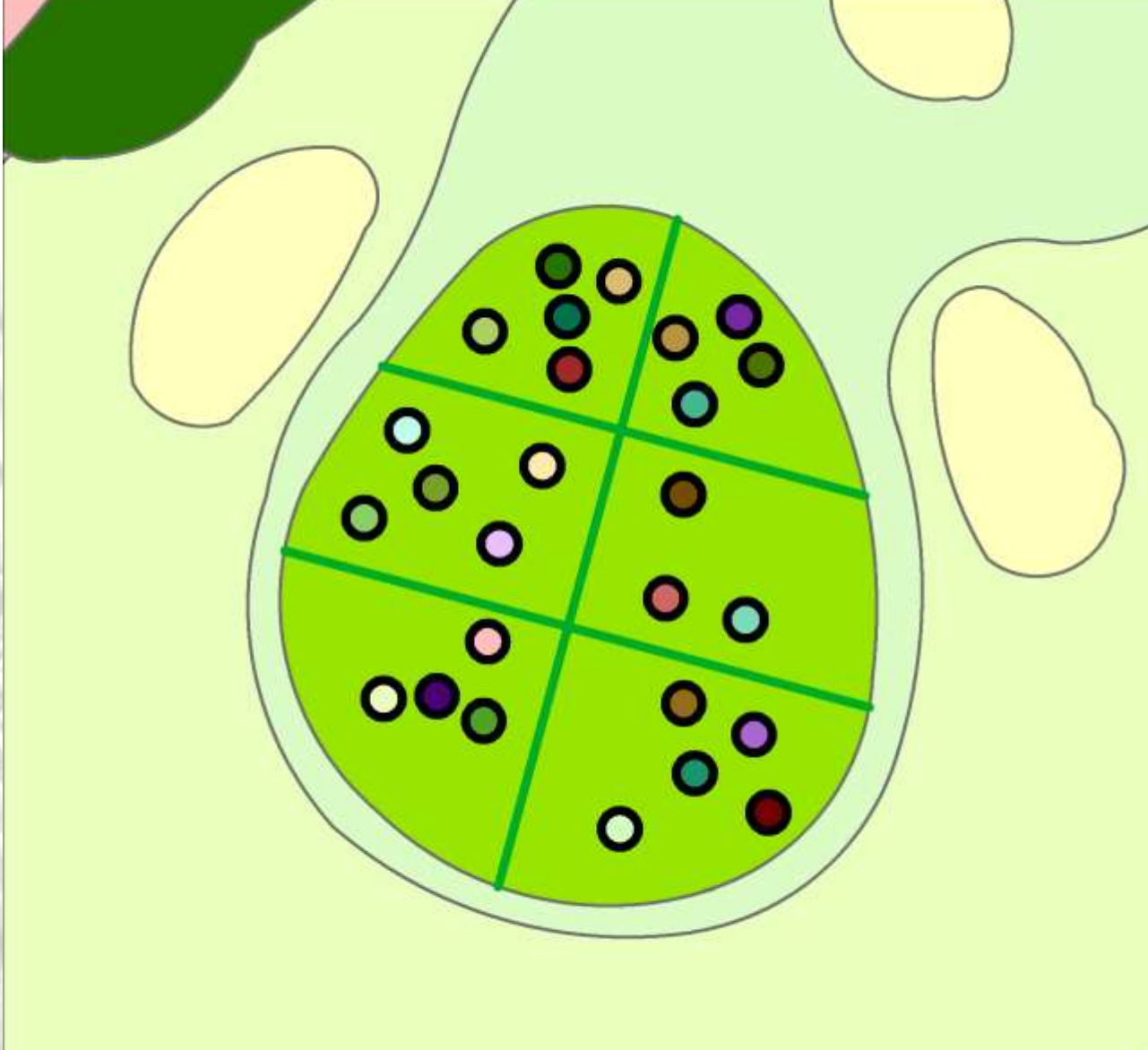
juli

aug

sept

okt

2010



mei

juni

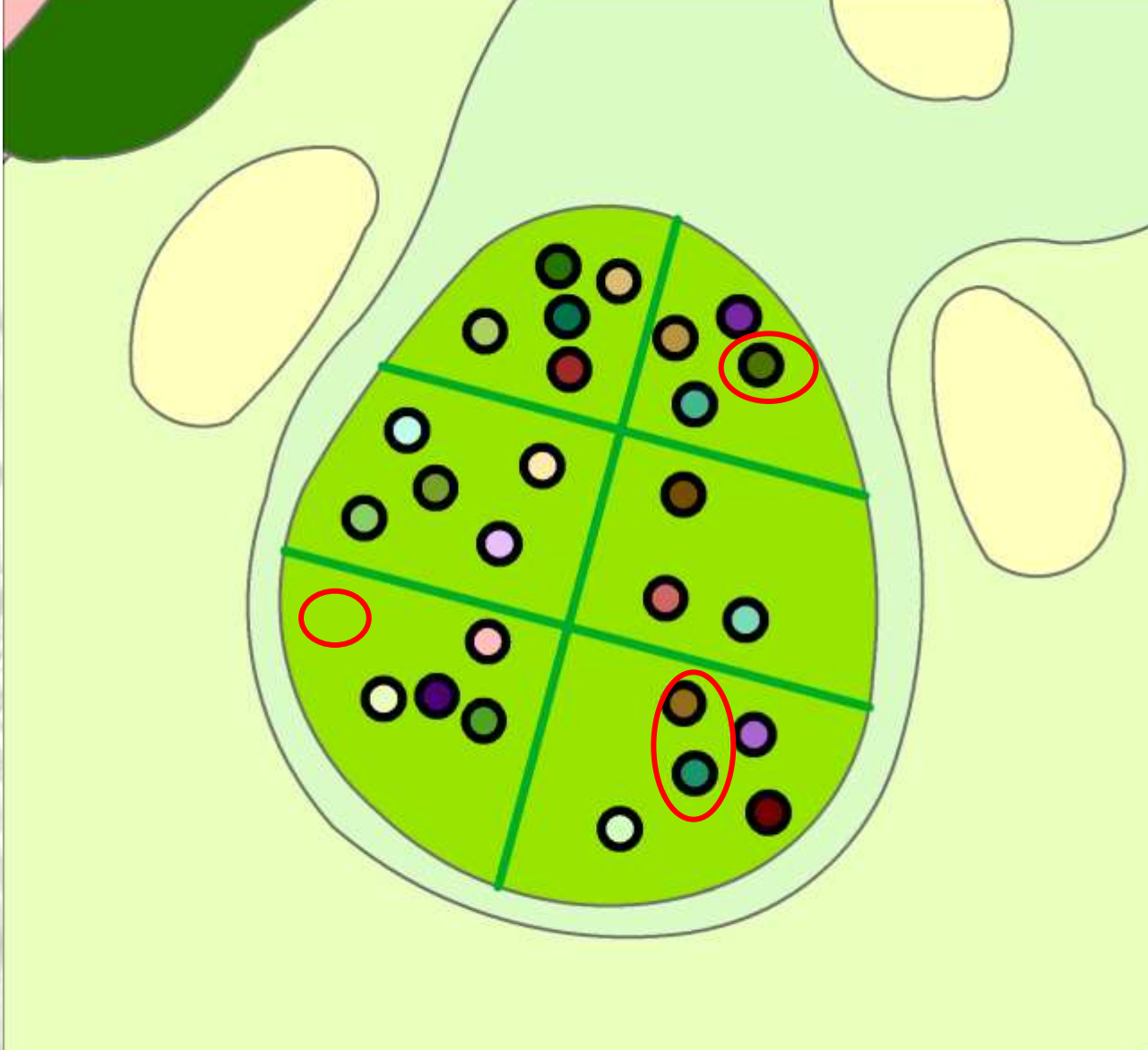
juli

aug

sept

okt

2010



mei

juni

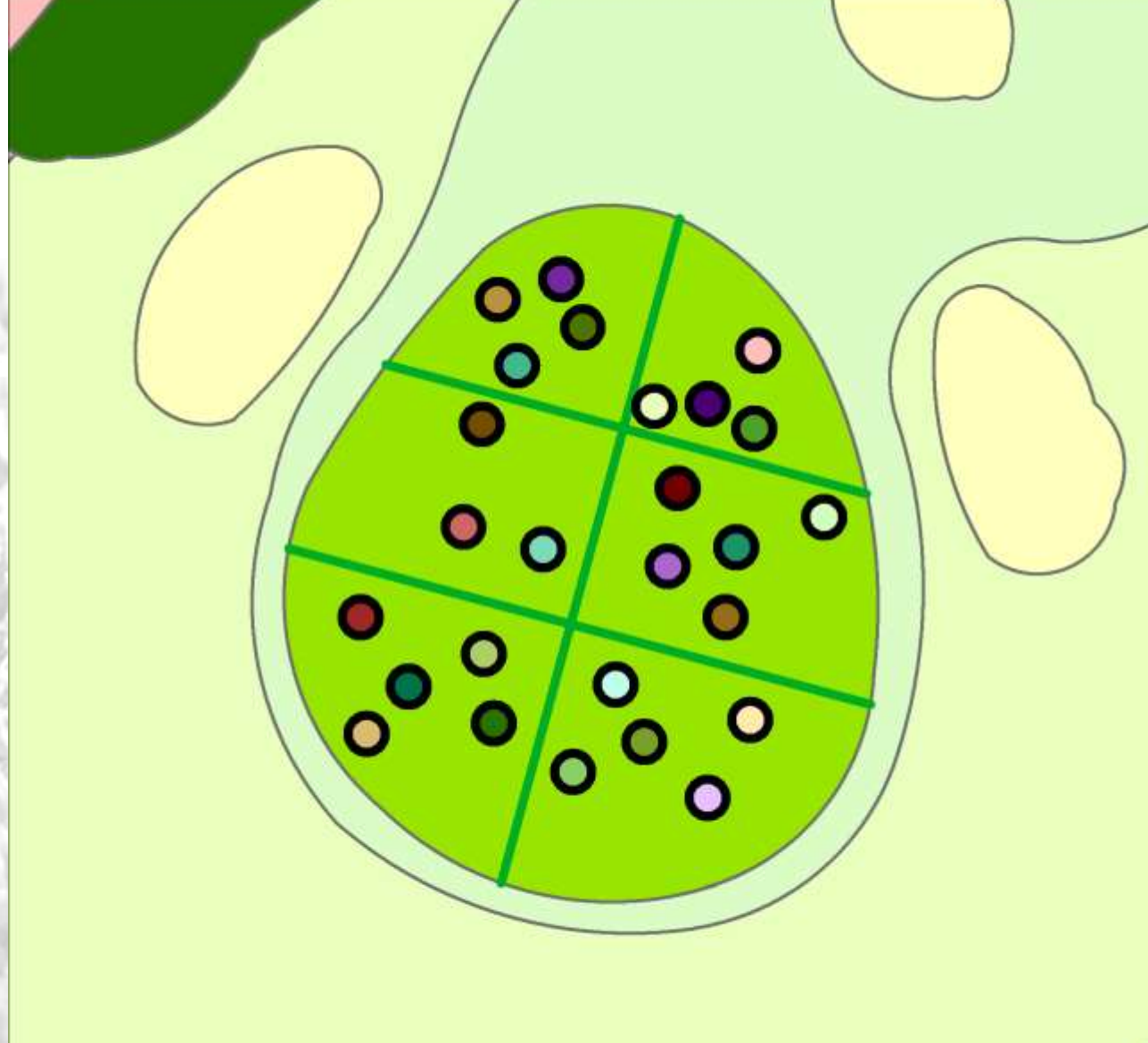
juli

aug

sept

okt

2011



mei

juni

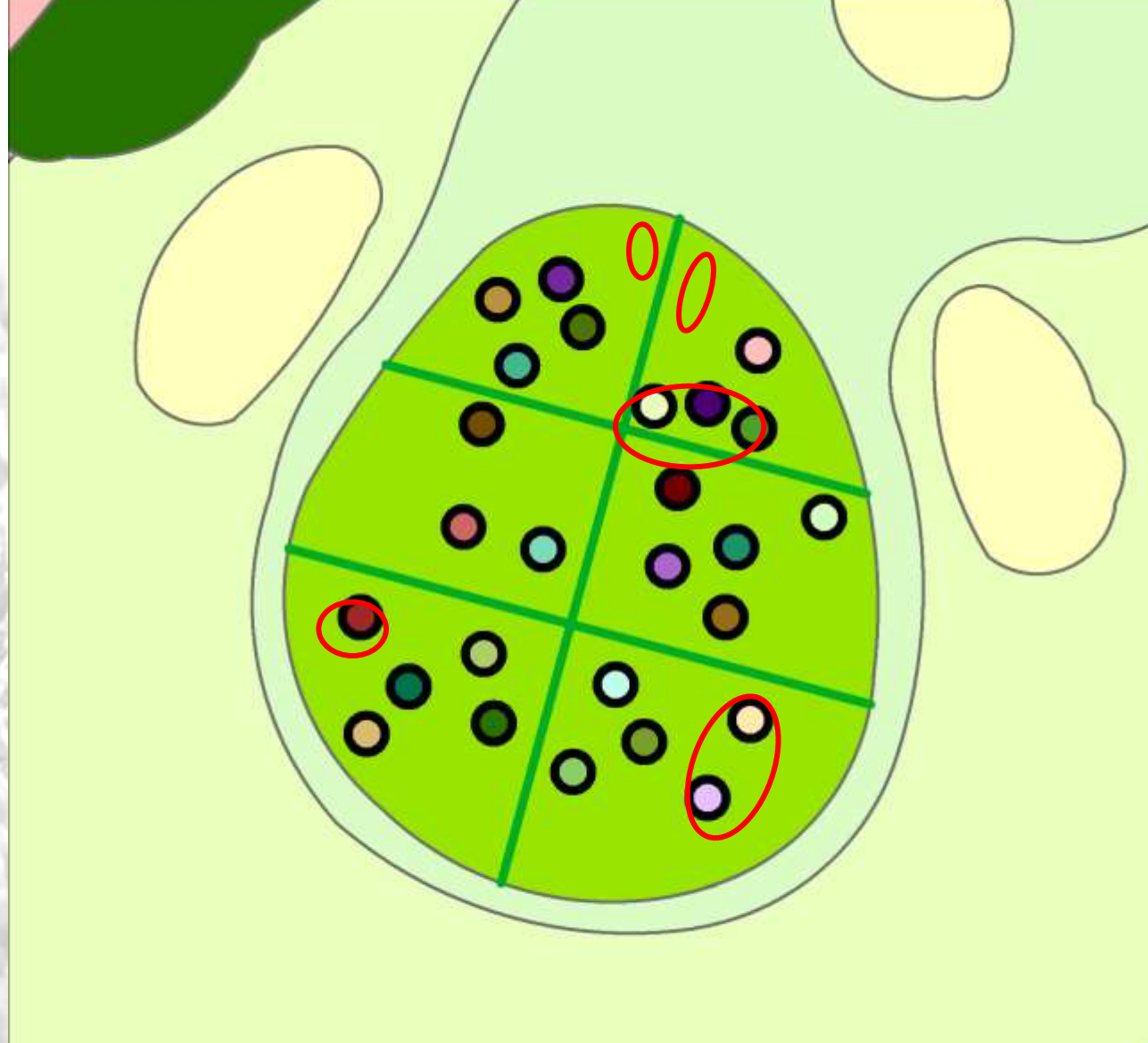
juli

aug

sept

okt

2011



mei

juni

juli

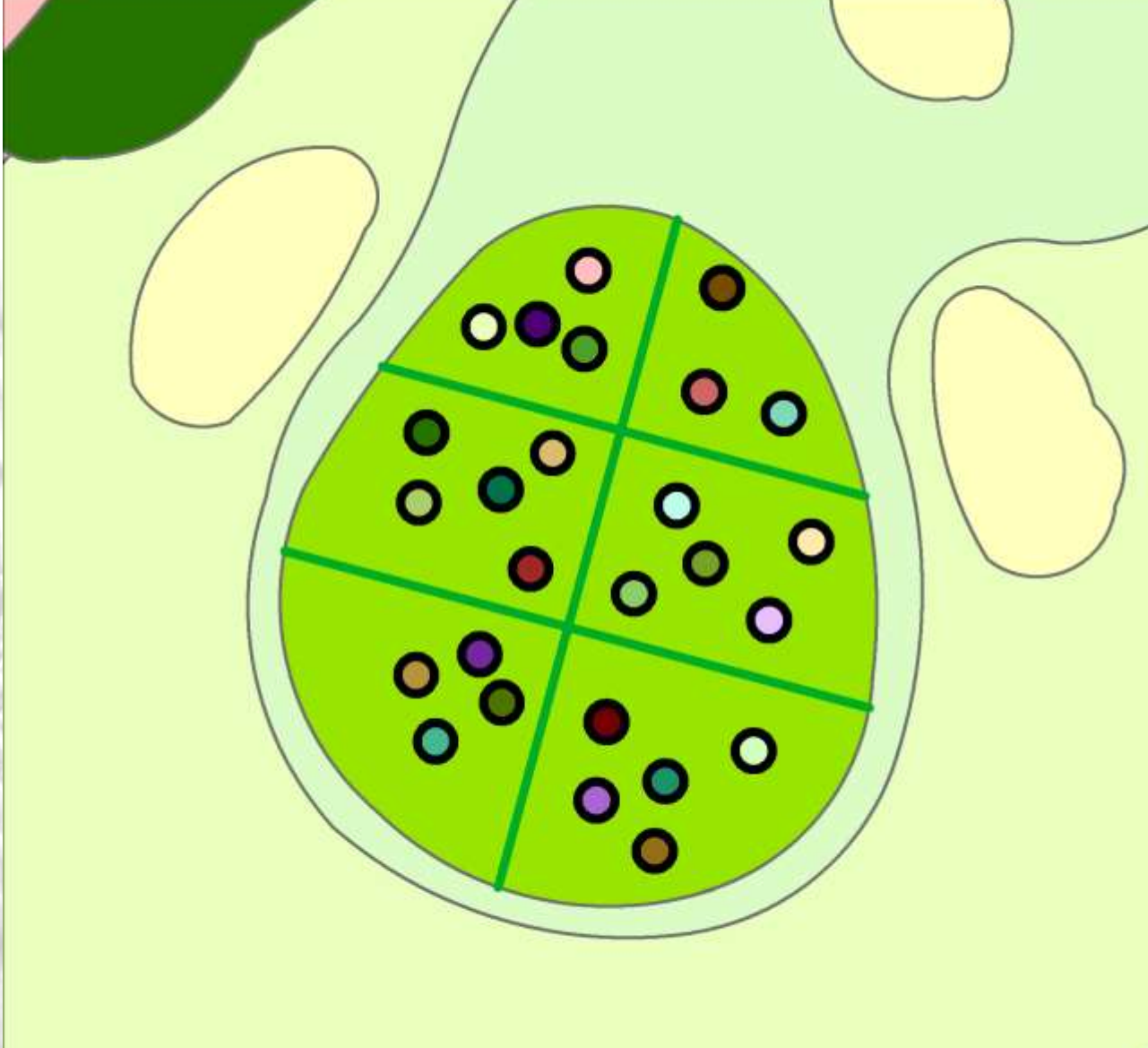
aug

sept

okt



2012



mei

juni

juli

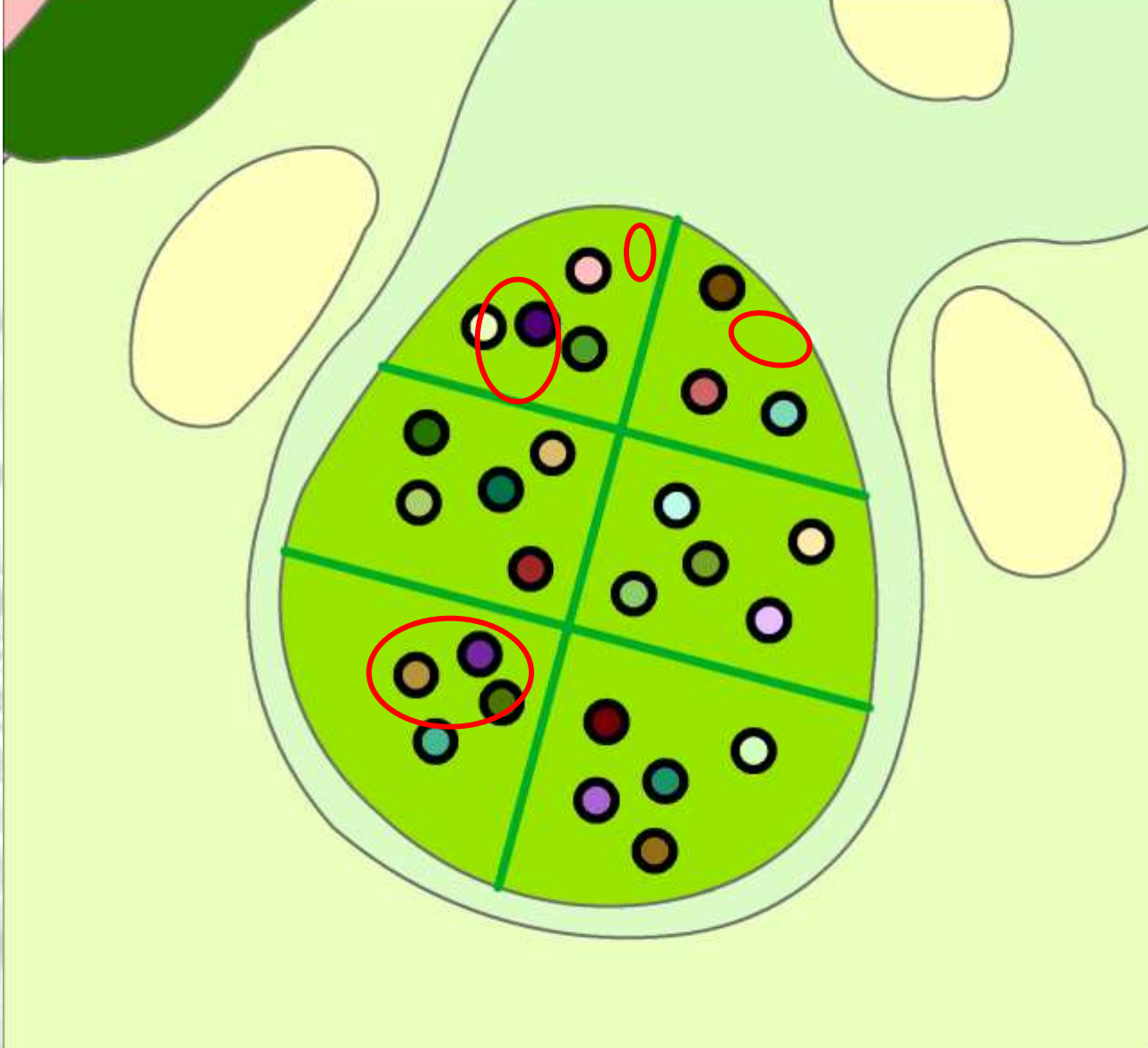
aug

sept

okt



2012



mei

juni


juli

aug

sept

okt

# GIS op golfbanen



'EN GAAT U ZELF OOK NOG WAT DOEN?'

**Eigenlijk zou iedereen het bij analyses moeten gebruiken?**